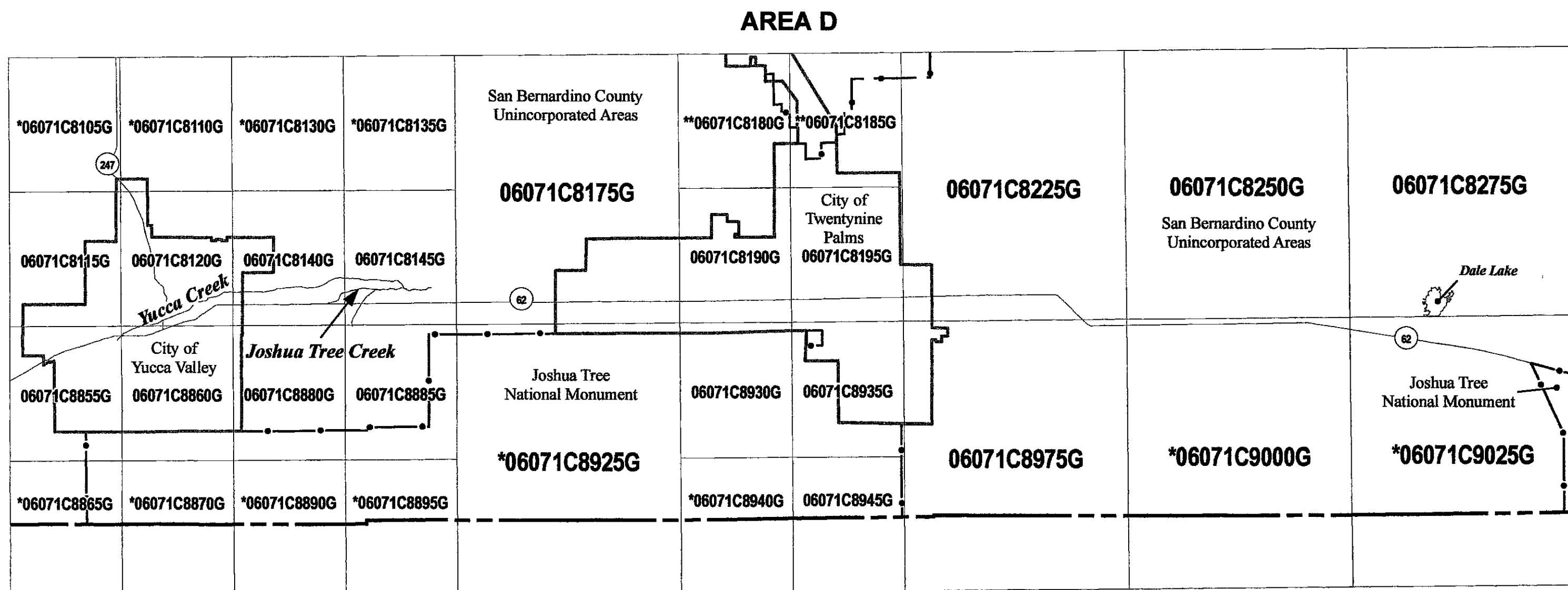
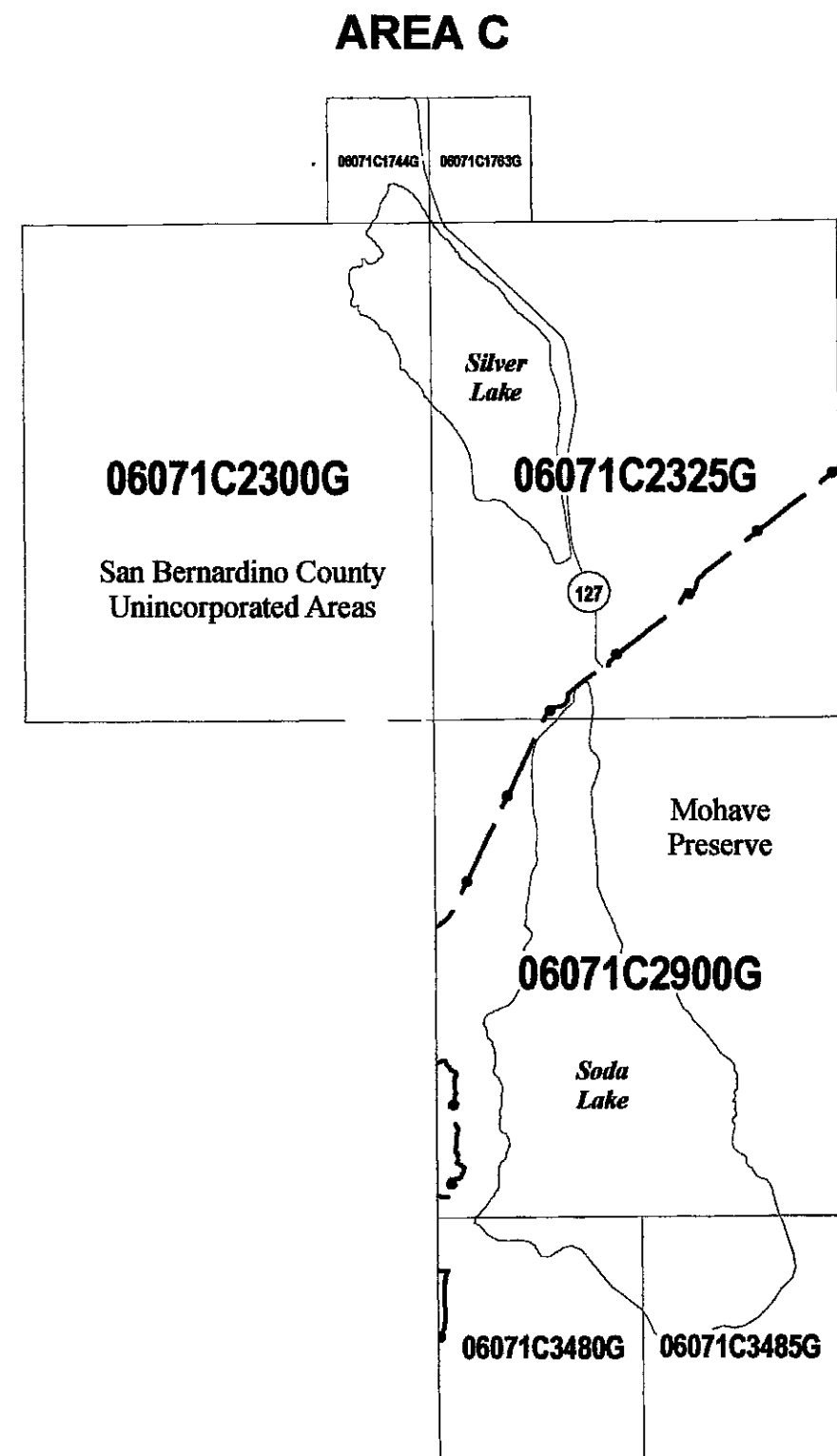
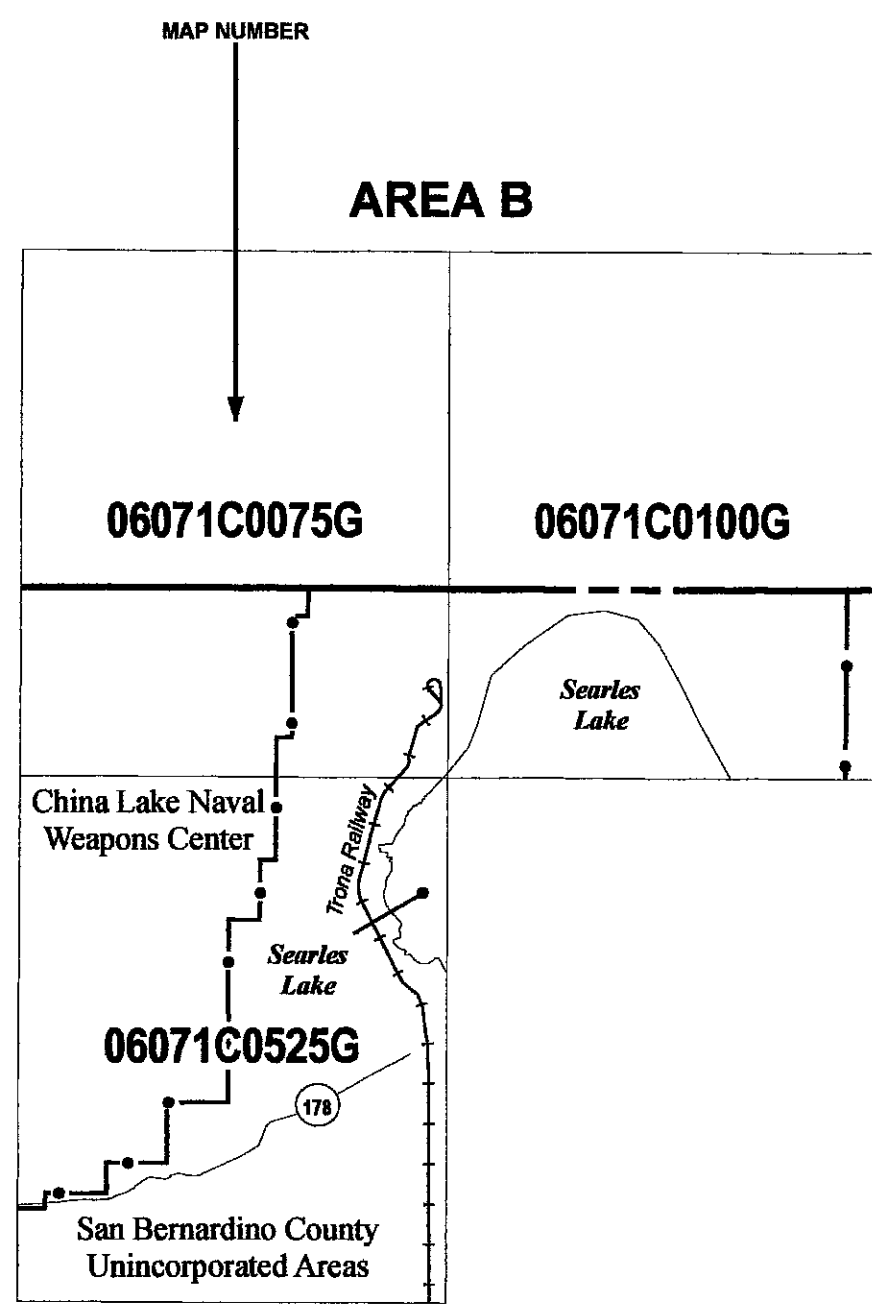


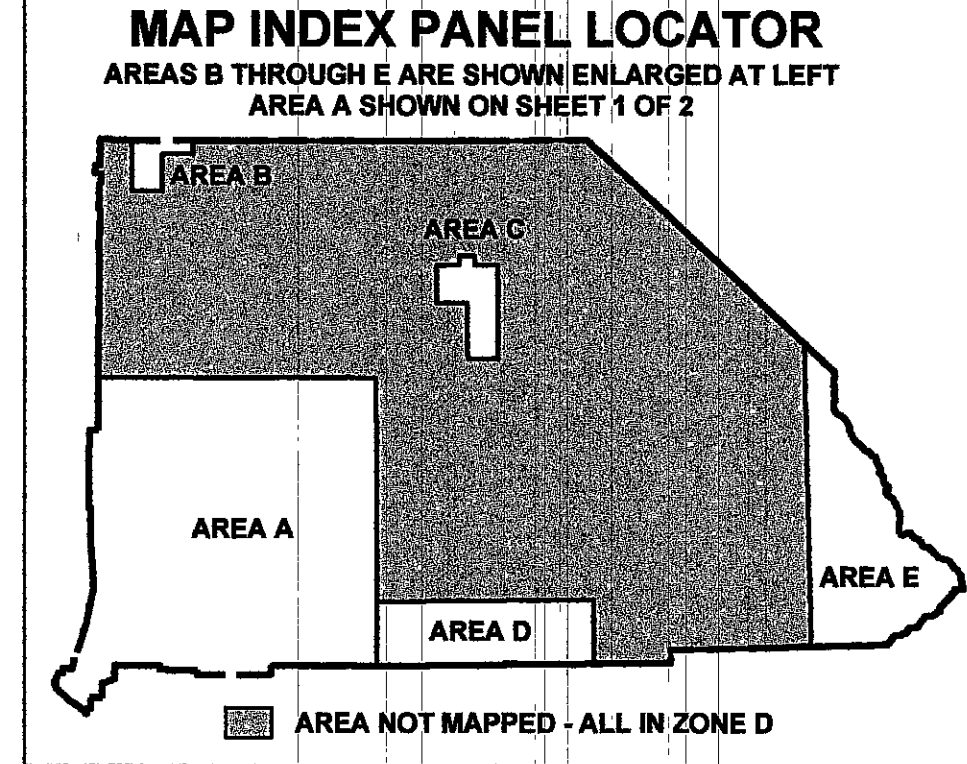
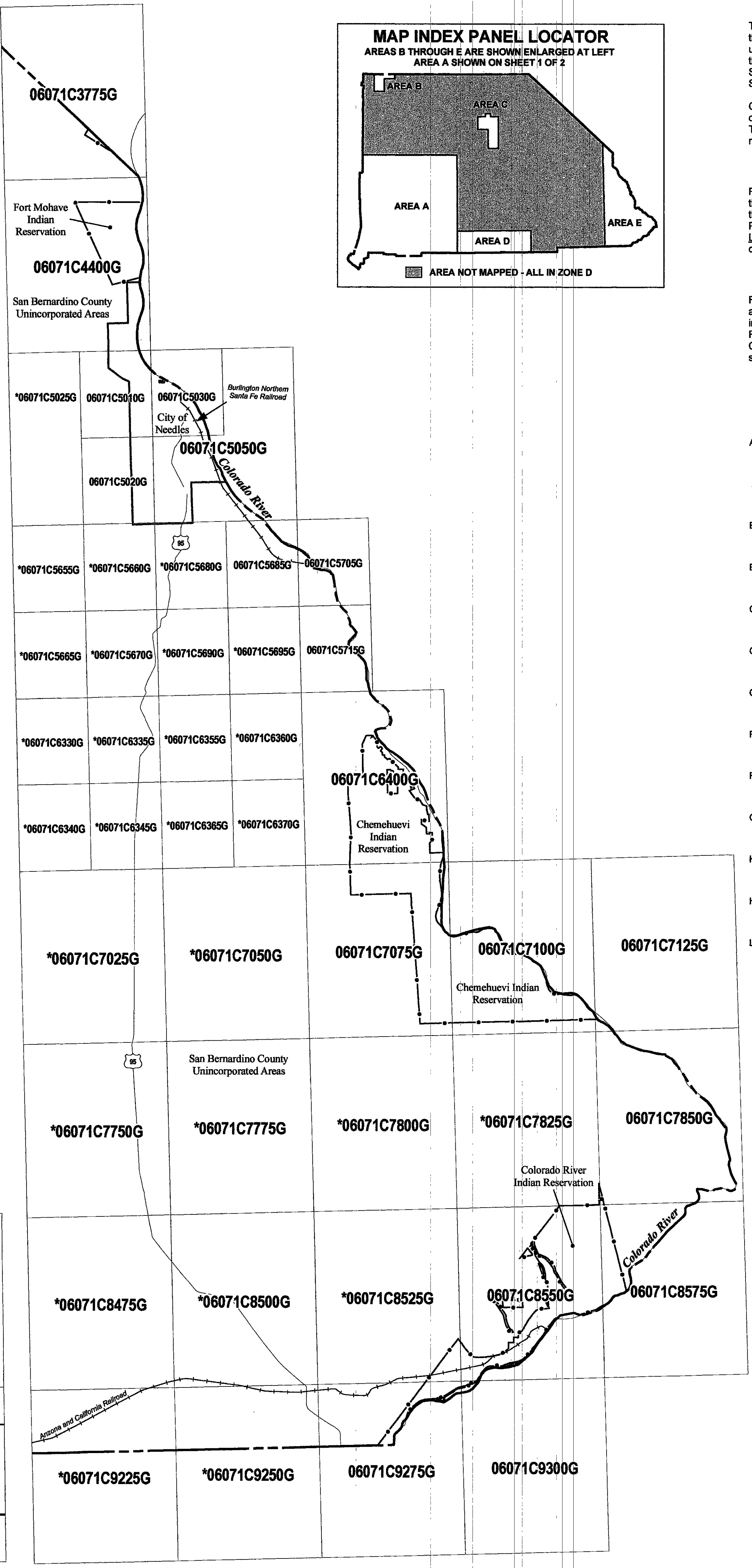
LISTING OF COMMUNITIES					
COMMUNITY NAME	COMMUNITY NUMBER	LOCATED ON PANELS ¹	INITIAL NFIP MAP DATE	INITIAL FIRM DATE	MOST RECENT FIRM PANEL DATE
ADELANTO, CITY OF	060639	5150, 5780, 5785, 5790, 5795, 5805, 5815	November 07, 1978	April 15, 1980	
APPLE VALLEY, TOWN OF	060752	5810, 5820, 5840, 5845, 6485, 6505, 6515	March 18, 1996	March 18, 1996	
BARSTOW, CITY OF	060271	3895, 3915, 3917, 3918, 3919, 3936, 3938, 3939, 3943, 4507, 4509, 4526, 4527, 4528, 4529, 4532, 4551	January 17, 1976	February 01, 1980	
BIG BEAR LAKE, CITY OF	060731	7290, 7295, 7315, 8005, 8007, 8010, 8026	September 29, 1978	September 29, 1978	
CHINO, CITY OF	060272	8615, 8616, 8620, 9330, 9335, 9345, 9375	July 26, 1974	March 18, 1996	
CHINO HILLS, CITY OF	060754	8615, 9330, 9335, 9345	March 18, 1996	March 18, 1996	
COLORADO RIVER INDIAN RESERVATION	040123	7850, 8550, 8575, 9275, 9300			
COLTON, CITY OF	060273	8677, 8678, 8679, 8683, 8686, 8687, 8688, 8689, 8691, 8692, 8693, 8694	June 07, 1974	September 17, 1980	
FONTANA, CITY OF	060274	7995, 7915, 7920, 8534, 8635, 8642, 8651, 8652, 8653, 8654, 8658, 8666	June 21, 1974	June 04, 1987	
FORT MOHAVE INDIAN RESERVATION	060743	3775, 4400	March 18, 1996	March 18, 1996	
GRAND TERRACE, CITY OF	060737	6687, 8689, 8691, 8693	March 18, 1996	March 18, 1996	
HESPERIA, CITY OF	060733	6480, 6485, 6495, 6505, 6515, 7225	September 29, 1989	September 29, 1989	
HIGHLAND, CITY OF	060732	7944, 7963, 7965, 8682, 8701, 8702, 8706, 8707, 8708, 8726, 8730, 8735	September 29, 1989	September 29, 1989	
LOMA LINDA, CITY OF	065042	8684, 8691, 8692, 8694, 8703, 8711	March 02, 1973	July 16, 1987	
MONTCLAIR, CITY OF	060276	8608, 8615, 8616	April 08, 1974	March 18, 1996	
NEEDLES, CITY OF	060277	4400, 5010, 5020, 5030, 5050	June 14, 1974	July 16, 1979	
ONTARIO, CITY OF	060278	8608, 8609, 8616, 8617, 8620, 8628, 8629, 8633, 8634, 8636, 8637, 8638, 8639, 8641, 8642, 8643, 8644	August 09, 1974	December 02, 1980	
RANCHO CUCAMONGA, CITY OF	060671	7870, 7890, 7895, 7915, 8607, 8609, 8628, 8629, 8630, 8633, 8634, 8635	September 05, 1984	September 05, 1984	
REDLANDS, CITY OF	060279	8701, 8702, 8703, 8704, 8706, 8707, 8708, 8709, 8711, 8712, 8714, 8716, 8717, 8718, 8730, 8735, 8740	November 21, 1975	January 03, 1979	
RIALTO, CITY OF	060280	7920, 7940, 8676, 8677, 8678, 8686, 8688	June 07, 1974	March 18, 1996	
SAN BERNARDINO, CITY OF	060281	7905, 7910, 7920, 7930, 7933, 7940, 7942, 7944, 7945, 7951, 7963, 7965, 8676, 8677, 8678, 8679, 8681, 8682, 8683, 8694, 8691, 8692, 8701, 8702, 8703	June 28, 1974	July 16, 1979	
SAN BERNARDINO COUNTY (UNINCORPORATED AREAS)	060270	ALL PANELS EXCEPT 5840, 6465, 7135, 7155, 7170, 7190, 7240, 7243, 7244, 7290, 7295, 7315, 7320, 7960, 7982, 7901, 7933, 7935, 7955, 7965, 8000, 8005, 8010, 8607, 8608, 8609, 8617, 8620, 8628, 8629, 8630, 8633, 8636, 8637, 8638, 8639, 8641, 8676, 8677, 8681, 8683, 8684, 8689, 8692, 8701, 8702, 8706, 8707, 8708, 8716, 8718, 8760, 8880, 8930, 9330, 9335, 9345, 9375			
TWENTYNINE PALMS, CITY OF	060734	8175, 8190, 8195, 8225, 8930, 8935, 8975	September 29, 1978	September 29, 1978	
UPLAND, CITY OF	065067	7870, 7890, 8607, 8608, 8609, 8630	June 28, 1974	January 17, 1997	
VICTORVILLE, CITY OF	065068	5150, 5785, 5790, 5795, 5805, 5810, 5815, 5820, 6480, 6485	September 21, 1973	September 21, 1973	
YUCAIPA, CITY OF	060739	8735, 8740, 8745, 8755, 8785	March 18, 1996	March 18, 1996	
YUCCA VALLEY, TOWN OF	060750	8115, 8120, 8140, 8855, 8860, 8880	January 17, 1997	January 17, 1997	

¹ THE ABOVE LIST DOES NOT INCLUDE PANELS NOT PRINTED OR PANELS FOR AREAS NOT MAPPED



* PANEL NOT PRINTED - AREA ALL IN ZONE D
 ** PANEL NOT PRINTED - UNINCORPORATED AREAS ZONE D OTHER AREAS ZONE X
 --- PANEL NOT PRINTED - NO SPECIAL FLOOD HAZARD AREAS

AREA E



MAP DATES

This FIRM Index displays the map date for each FIRM panel at the time this Index was printed. Because this Index may not be distributed to unaffected communities in subsequent revisions, users may determine the current map date for each FIRM panel by visiting the FEMA Map Service Center website at <http://msc.fema.gov> or by calling the Map Service Center at 1-800-368-9616.

Communities annexing land on adjacent FIRM panels must obtain a current copy of the adjacent panel as well as the current FIRM Index. These may be ordered directly from the Map Service Center at the number listed above.

NOTICE

Future revisions to this FIRM Index will only be issued to communities that are located on FIRM panels being revised. This FIRM Index therefore remains valid for FIRM panels dated _____ or earlier. Please refer to the "MOST RECENT FIRM PANEL DATE" column in the Listing of Communities table to determine the most recent FIRM index date for each community.

NOTICE TO MAP USERS

FEMA maintains information about map features, such as street locations and names, in or near designated flood hazard areas. Requests to revise information in or near designated flood hazard areas may be provided to FEMA during the community review period, at the final Consultation Coordination Officer's meeting. Approved requests for changes will be shown on the printed FIRM.

MAP REPOSITORIES

(Maps available for reference only, not for distribution)

- | | |
|---|--|
| ADELANTO, CITY OF
City Hall
11600 Air Expressway
Adelanto, California 92301 | MONTCLAIR, CITY OF
City Hall
5111 Benito Street
Montclair, California 91763 |
| APPLE VALLEY, TOWN OF
Town Hall
14955 Dale Evans Parkway
Apple Valley, California 92307 | NEEDLES, CITY OF
City Hall
817 Third Street
Needles, California 92363 |
| BARSTOW, CITY OF
City Hall
220 East Mountain View Drive
Barstow, California 92311 | ONTARIO, CITY OF
City Hall
303 East B Street
Ontario, California 91764 |
| BIG BEAR LAKE, CITY OF
City Hall
39707 Big Bear Boulevard
Big Bear Lake, California 92315 | RANCHO CUCAMONGA, CITY OF
City Hall
10500 Civic Center Drive
Rancho Cucamonga, California 91730 |
| CHINO, CITY OF
City Hall
13220 Central Avenue
Chino, California 91710 | REDLANDS, CITY OF
City Hall
35 Cajon Street
Redlands, California 92373 |
| CHINO HILLS, CITY OF
City Hall
2001 Grand Avenue
Chino Hills, California 91709 | RIALTO, CITY OF
City Hall
150 South Palm Avenue
Rialto, California 92376 |
| COLTON, CITY OF
City Hall
650 North La Cadena Drive
Colton, California 92324 | SAN BERNARDINO, CITY OF
City Hall
300 North D Street
San Bernardino, California 92418 |
| FONTANA, CITY OF
City Hall
8353 Sierra Avenue
Fontana, California 92335 | SAN BERNARDINO COUNTY
Department of Public Works
825 East Third Street
San Bernardino, California 92415 |
| FORT MOHAVE INDIAN RESERVATION
Department of Public Works
825 East Third Street
San Bernardino, California 92415 | TWENTYNINE PALMS, CITY OF
City Hall
6136 Adobe Road
Twentynine Palms, California 92277 |
| GRAND TERRACE, CITY OF
City Hall
22795 Barton Road
Grand Terrace, California 92324 | UPLAND, CITY OF
City Hall
P.O. Box 460
Upland, California 91785 |
| HESPERIA, CITY OF
City Hall
15776 Main Street
Hesperia, California 92345 | VICTORVILLE, CITY OF
City Hall
14343 Civic Drive
Victorville, California 92392 |
| HIGHLAND, CITY OF
City Hall
27215 Baseline Street
Highland, California 92324 | YUCAIPA, CITY OF
City Hall
34272 Yucaipa Boulevard
Yucaipa, California 92399 |
| LOMA LINDA, CITY OF
City Hall
25541 Barton Road
Loma Linda, California 92354 | YUCCA VALLEY, TOWN OF
Town Hall
57090 Twentynine Palms Highway
Yuca Valley, California 92284 |



MAP INDEX

FIRM
FLOOD INSURANCE RATE MAP

SAN BERNARDINO COUNTY, CALIFORNIA AND INCORPORATED AREAS
(SEE LISTING OF COMMUNITIES TABLE)

MAP INDEX
SHEET 2 OF 2

PANELS PRINTED: 75, 100, 625, 1744, 1763, 2300, 2325, 2900, 3480, 3485, 3775, 4400, 5010, 5020, 5030, 5050, 5685, 5705, 5715, 6400, 7075, 7100, 7125, 7650, 8115, 8120, 8140, 8225, 8275, 8550, 8575, 8655, 8680, 8685, 8690, 8935, 8945, 8975, 9275, 9300

(SEE SHEET 1 FOR ADDITIONAL PANELS PRINTED)

PRELIMINARY
SEPTEMBER 28, 2007

MAP NUMBER
06071CIND2A

MAP REVISED

Federal Emergency Management Agency